
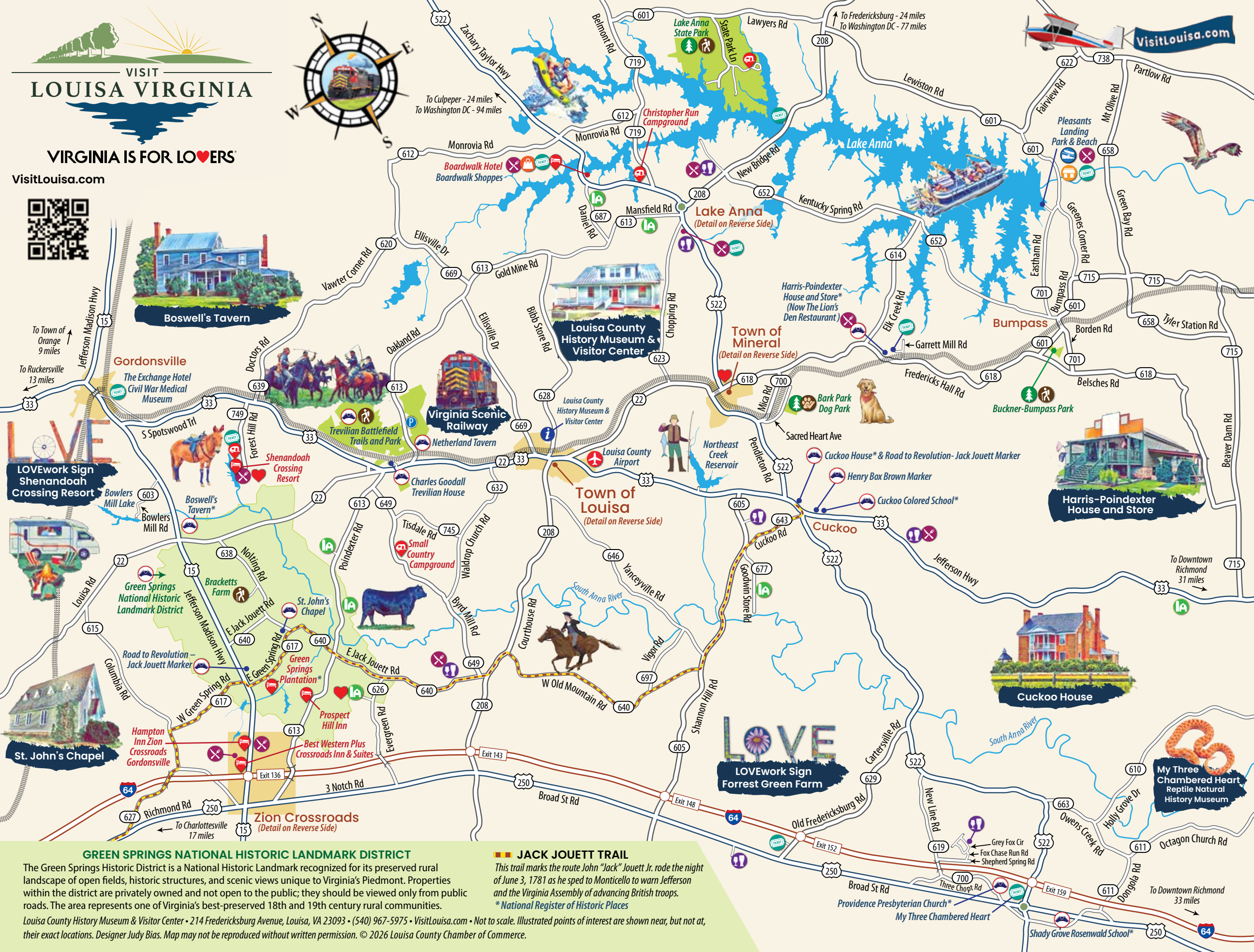


VISIT LOUISA VIRGINIA

VIRGINIA IS FOR LOVERS

VisitLouisia.com



Boswell's Tavern



Gordonsville
The Exchange Hotel Civil War Medical Museum



LOVEwork Sign Shenandoah Crossing Resort



Green Springs National Historic Landmark District



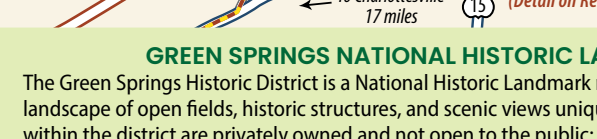
St. John's Chapel



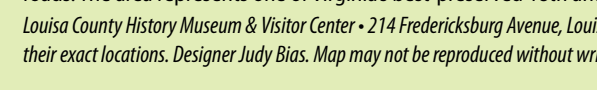
Hampton Inn Zion Crossroads



Best Western Plus Crossroads Inn & Suites



Louisa County History Museum & Visitor Center



Harris-Poindexter House and Store



Compass rose indicating directions: N, S, E, W.

To Culpeper - 24 miles
To Washington DC - 94 miles

To Fredericksburg - 24 miles
To Washington DC - 77 miles

VisitLouisia.com

GREEN SPRINGS NATIONAL HISTORIC LANDMARK DISTRICT

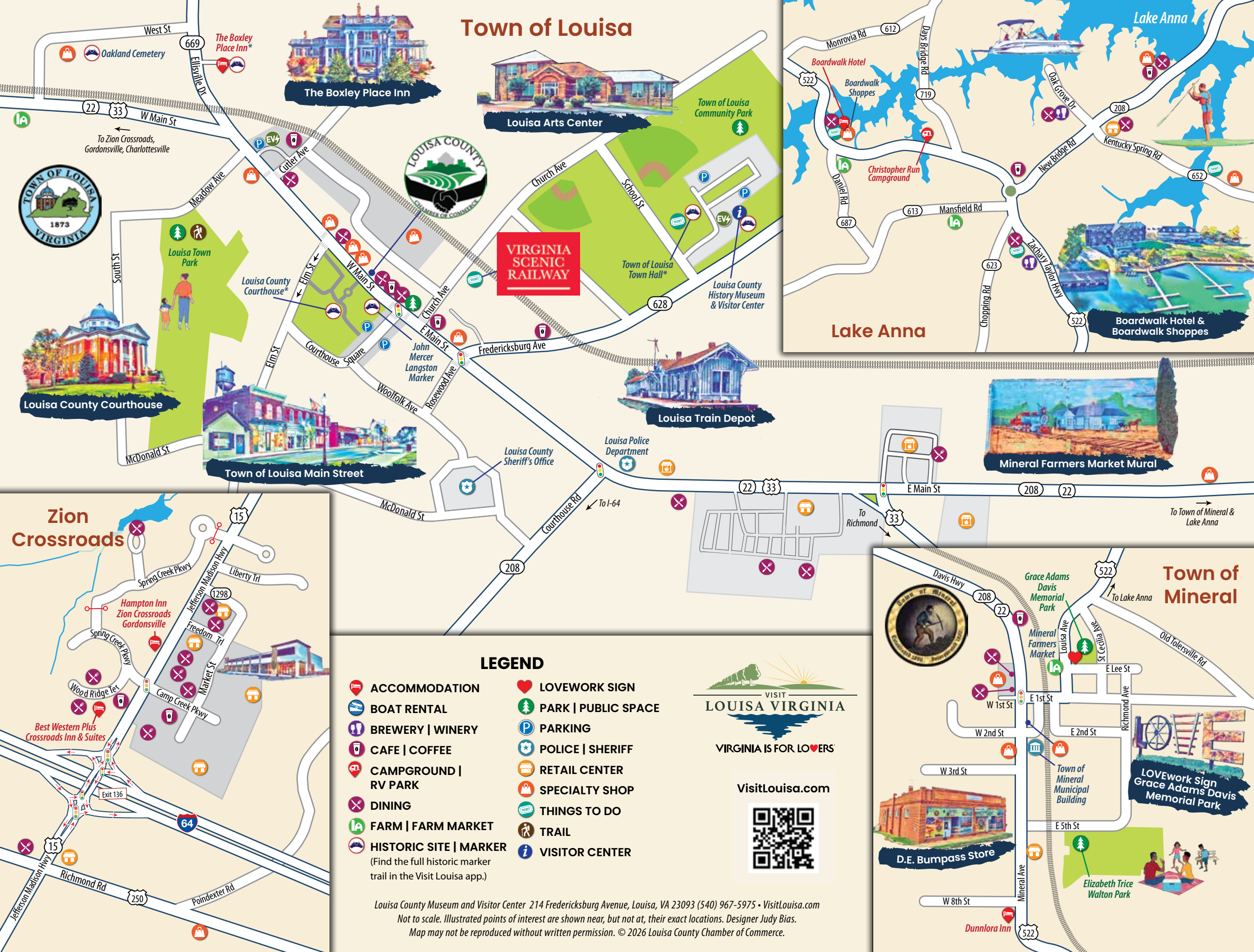
The Green Springs Historic District is a National Historic Landmark recognized for its preserved rural landscape of open fields, historic structures, and scenic views unique to Virginia's Piedmont. Properties within the district are privately owned and not open to the public; they should be viewed only from public roads. The area represents one of Virginia's best-preserved 18th and 19th century rural communities.

Louisa County History Museum & Visitor Center • 214 Fredericksburg Avenue, Louisa, VA 23093 • (540) 967-5975 • VisitLouisia.com • Not to scale. Illustrated points of interest are shown near, but not at, their exact locations. Designer Judy Bias. Map may not be reproduced without written permission. © 2026 Louisa County Chamber of Commerce.

JACK JOUETT TRAIL

This trail marks the route John "Jack" Jouett Jr. rode the night of June 3, 1781 as he sped to Monticello to warn Jefferson and the Virginia Assembly of advancing British troops.

* National Register of Historic Places



Town of Louisa

The Boxley Place Inn

Louisa Arts Center

Louisa County Courthouse

Town of Louisa Main Street

Louisa Train Depot

Louisa County Sheriff's Office

Louisa Police Department

Louisa County History Museum & Visitor Center

Town of Louisa Community Park

Town of Louisa Town Hall*

John Mercer Langston Marker

Louisa County Courthouse*

Louisa Town Park

Virginia Scenic Railway

West St, 669, 22, 33, W Main St, Meadow Ave, Elm St, Church Ave, School St, Church Square, Courthouse Square, McDonald St, E Main St, Fredericksburg Ave, Court House Rd, To I-64, To Richmond, 208, 33, E Main St, 208, 22

Lake Anna

Boardwalk Hotel & Boardwalk Shoppes

Christopher Run Campground

Boardwalk Hotel

Boardwalk Shoppes

Monrovia Rd 612, Days Bridge Rd 719, Oak Grove Dr, New Bridge Rd, Kentucky Spring Rd 208, 652, Mansfield Rd 613, Chopping Rd 623, 522, 687, 623, 522

Zion Crossroads

Hampton Inn Zion Crossroads Gordonsville

Best Western Plus Crossroads Inn & Suites

Spring Creek Pkwy, Wood Ridge Ter, Camp Creek Pkwy, Market St, Jefferson Madison Hwy, Liberty Trl, 15, 1298, 64, Exit 136, Richmond Rd, Poindexter Rd, 250

LEGEND

	ACCOMMODATION		LOVEWORK SIGN
	BOAT RENTAL		PARK PUBLIC SPACE
	BREWERY WINERY		PARKING
	CAFE COFFEE		POLICE SHERIFF
	CAMPGROUND RV PARK		RETAIL CENTER
	DINING		SPECIALTY SHOP
	FARM FARM MARKET		THINGS TO DO
	HISTORIC SITE MARKER		TRAIL
	(Find the full historic marker trail in the Visit Louisa app.)		VISITOR CENTER

LOUISA VIRGINIA

VIRGINIA IS FOR LOVERS

VisitLouisa.com

Louisa County Museum and Visitor Center 214 Fredericksburg Avenue, Louisa, VA 23093 (540) 967-5975 • VisitLouisa.com
 Not to scale. Illustrated points of interest are shown near, but not at, their exact locations. Designer Judy Bias.
 Map may not be reproduced without written permission. © 2026 Louisa County Chamber of Commerce.

Town of Mineral

Mineral Farmers Market

Mineral Farmers Market Mural

D.E. Bumpass Store

Elizabeth Trice Walton Park

LOVEwork Sign Grace Adams Davis Memorial Park

Town of Mineral Municipal Building

Dunnlora Inn

Davis Hwy, 208, 22, 522, To Lake Anna, Old Tolersville Rd, E Lee St, W 1st St, W 2nd St, W 3rd St, W 8th St, Mineral Ave, 522, E 1st St, E 2nd St, E 5th St